Soils Map

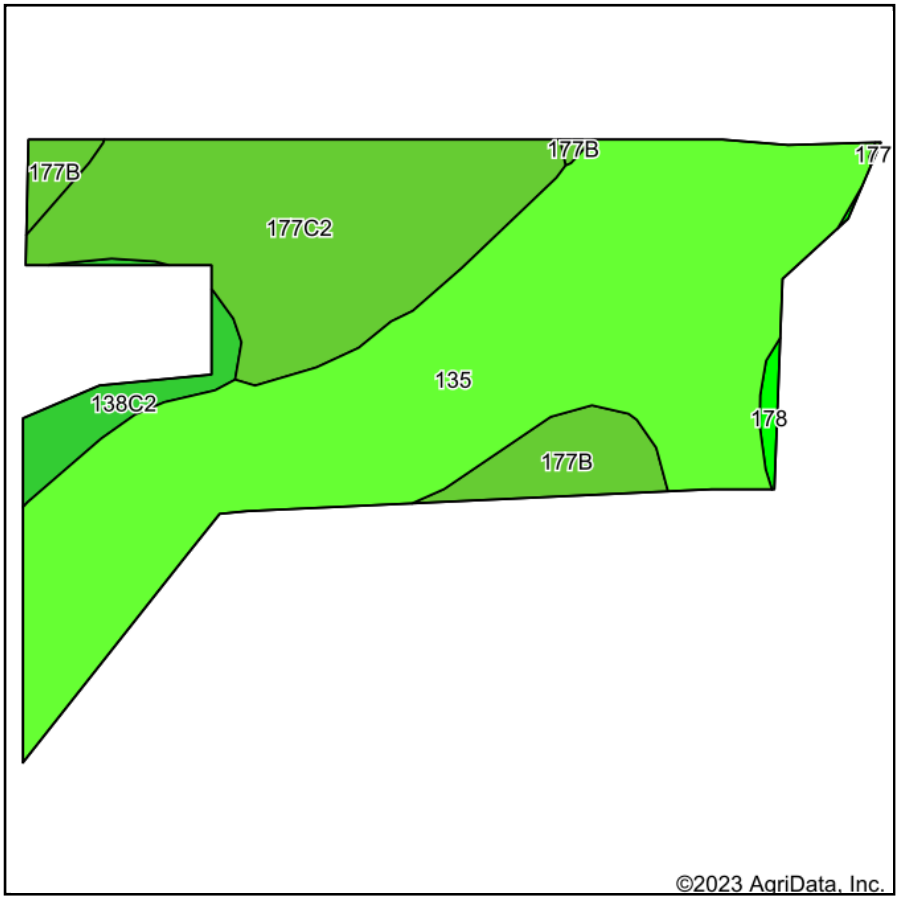

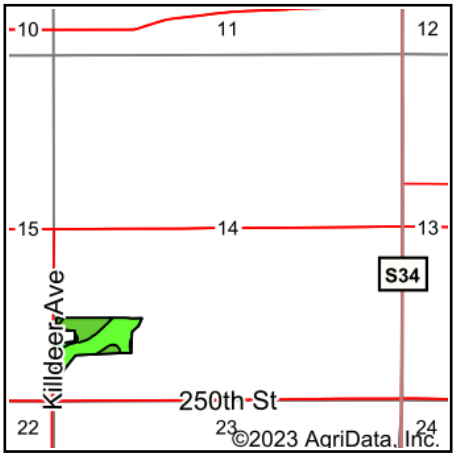

State: **Iowa**
County: **Cerro Gordo**
Location: **14-96N-21W**
Township: **Lake**
Acres: **15.19**
Date: **2/6/2023**

Maps Provided By:
© AgriData, Inc. 2021 www.AgriDataInc.com

Soils data provided by USDA and NRCS.

Area Symbol: IA033, Soil Area Version: 26								
Code	Soil Description	Acres	Percent of field	CSR2 Legend	Non-Irr Class *c	CSR2**	CSR	*n NCCPI Soybeans
135	Coland clay loam, 0 to 2 percent slopes, occasionally flooded	9.40	61.9%		IIw	76	78	83
177C2	Saude loam, 5 to 9 percent slopes, eroded	4.11	27.1%		IIIe	45	33	47
177B	Saude loam, 2 to 5 percent slopes	0.96	6.3%		IIs	55	58	59
138C2	Clarion loam, 6 to 10 percent slopes, moderately eroded	0.61	4.0%		IIIe	83	63	70
178	Waukee loam, 0 to 2 percent slopes	0.11	0.7%		IIs	69	77	70
				Weighted Average	**2.31**	**66.5**	**64**	***n 71.1**

**IA has updated the CSR values for each county to CSR2.
*n: The aggregation method is "Weighted Average using all components"
*c: Using Capabilities Class Dominant Condition Aggregation Method
Soils data provided by USDA and NRCS.

Aerial Map

Map Center: 43° 7' 43.18, -93° 17' 53.55

0ft 278ft 556ft

14-96N-21W
Cerro Gordo County
Iowa

N W E S

2/6/2023

Maps Provided By:

© AgriData, Inc. 2021 www.AgriDataInc.com

Field borders provided by Farm Service Agency as of 5/21/2008.

Aerial Map

FOX Auction Company

Map Center: 43° 7' 44.64, -93° 17' 52.79

0ft 382ft 764ft

14-96N-21W
Cerro Gordo County
Iowa

N W E S

2/6/2023

Maps Provided By:
surety® CUSTOMIZED ONLINE MAPPING

© AgriData, Inc. 2021 www.AgriDataInc.com

Field borders provided by Farm Service Agency as of 5/21/2008.

FEMA Report

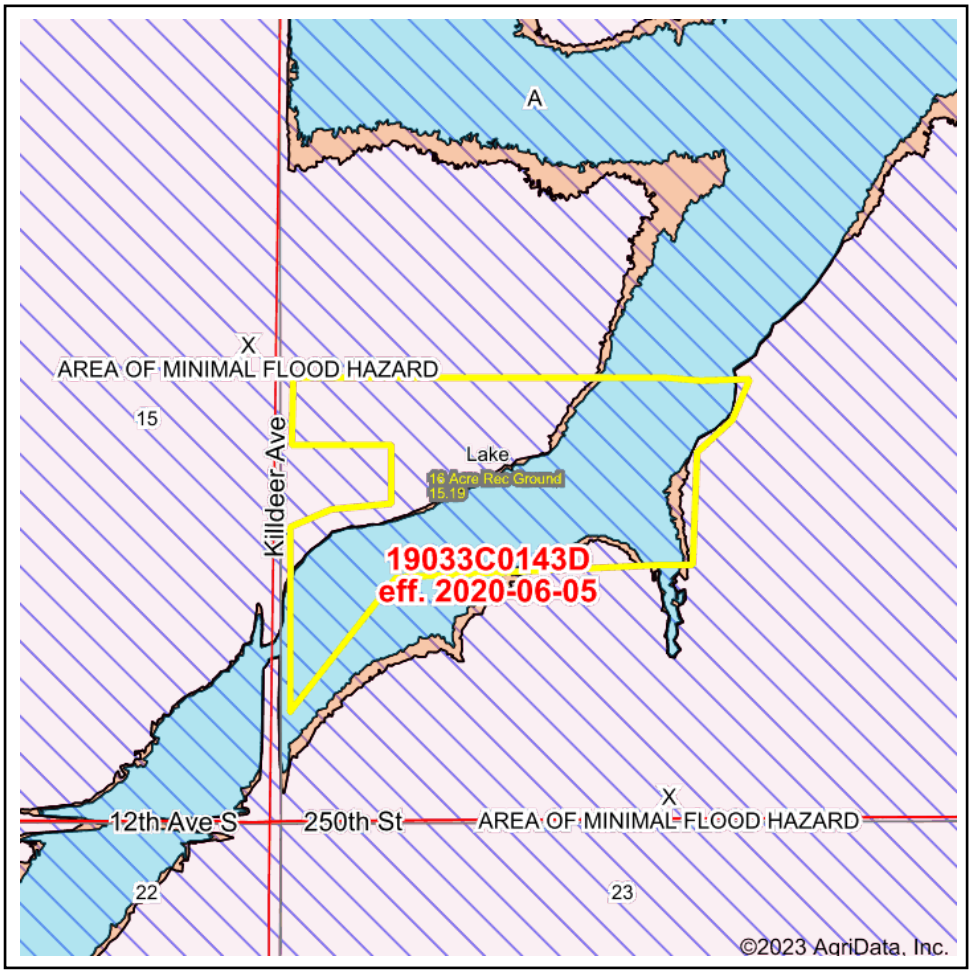

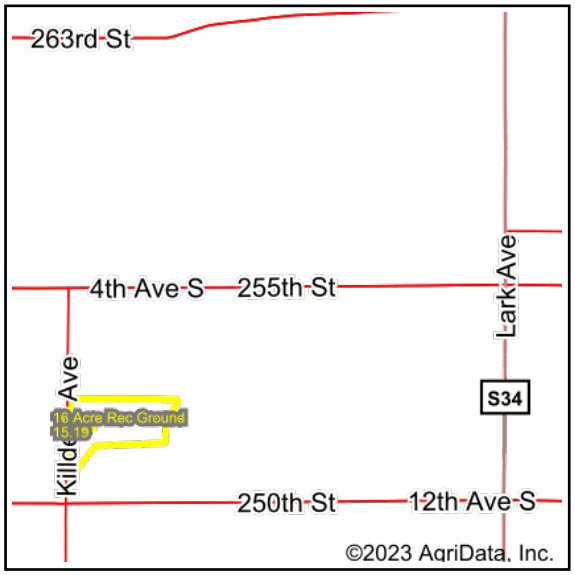

Map Center:	43° 7' 44.64, -93° 17' 52.79		
State:	IA	Acres:	15.19
County:	Cerro Gordo	Date:	2/6/2023
Location:	14-96N-21W		
Township:	Lake		

FOX Auction Company

Maps Provided By: surety® CUSTOMIZED ONLINE MAPPING

© AgriData, Inc. 2021 www.AgriDataInc.com

N W E S

Name	Number	County	NFIP Participation	Acres	Percent
Cerro Gordo County	190853	Cerro Gordo	Regular	15.19	100%
			Total	15.19	100%

Map Change	Date	Case No.	Acres	Percent
No			0	0%

Zone	SubType	Description	Acres	Percent
A		100-year Floodplain	8.83	58.1%
X	AREA OF MINIMAL FLOOD HAZARD	Outside 500-year Floodplain	5.11	33.6%
X	AREA OF MINIMAL FLOOD HAZARD	Outside 500-year Floodplain	0.66	4.3%
X	0.2 PCT ANNUAL CHANCE FLOOD HAZARD	500-year floodplain	0.27	1.9%
X	0.2 PCT ANNUAL CHANCE FLOOD HAZARD	500-year floodplain	0.18	1.2%
X	0.2 PCT ANNUAL CHANCE FLOOD HAZARD	500-year floodplain	0.14	0.9%
		Total	15.19	100%

Panel	Effective Date	Acres	Percent
19033C0143D	6/5/2020	15.19	100%
	Total	15.19	100%

Flood related information provided by FEMA